

DIRECTION DEPARTEMENTALE DE L'EQUIPEMENT
DE LA CHARENTE

R. N. 10

DEVIATION DE GIRAC

PS n°3 sur le CV 203

E		
D		
C		
B	28.05.83	Modifié suivant observations SETi (note n° 4a)
A	DATE 3.5.83	ETABLISSEMENT DU DOCUMENT

TABLIER – Nomenclature

EUROPE ETUDES GECTI


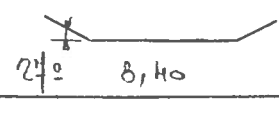
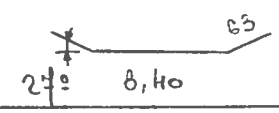
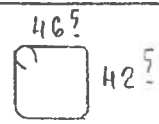
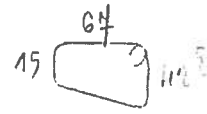
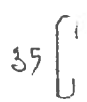
5 RUE DES TUILERIES LES GRANGES GALANDS
ST AVERTIN 37170 CHAMBRAY LES TOURS FRANCE
TELEPHONE (47) 27 41 97 TELEX 751677 F




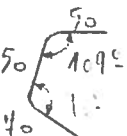
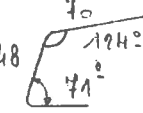
T.C.O.

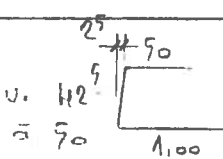
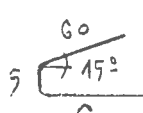
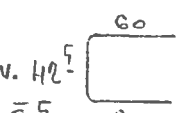
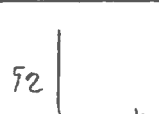

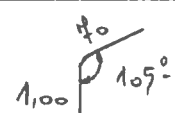
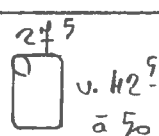

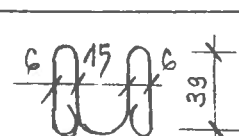

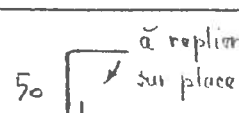
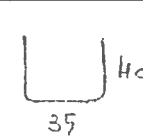
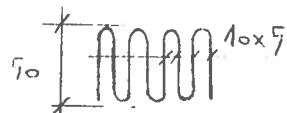
BP. 360

79 001 NIORT Cedex
tél: (49) 08 - 06 - 86

DESSINATEUR	INGENIEUR	VERIFICATEUR	ECHELLE	PROJET N°	DOCUMENT	IND
P. ANDRE	F. CARTIER			27 156-01	05	B

REPÈRE	NOMBRE	LONGUEUR UNITAIRE	DIAMÈTRE	REPARTITION	FAÇONNAGE	OBSERVATIONS
1	$51 \times 2 = 102$	9,60	HA 12	$\alpha = 25^\circ$		
2	$9 \times 3 = 27$	9,60	HA 20	$\alpha = 25^\circ$		
3	$49 \times 2 = 98$	9,60	HA 14	$\alpha = 29^\circ$		
4	$19 \times 2 = 38$	9,50	HA 10	v. plan	_____	
5	$19 \times 2 = 38$	9,90	HA 10	"	_____	alternés avec 4
6	$19 \times 3 \times 2 = 114$	6,40	HA 10	"	_____	
7	$19 \times 3 \times 2 = 114$	6,40	HA 10	"	_____	alternés avec 6
8	$15 \times 3 = 45$	4,60	HA 12	"	_____	renforts
9	$19 \times 2 \times 2 = 76$	10,80	HA 10	"	_____	
10	$19 \times 2 \times 2 = 76$	10,80	HA 10	"	_____	alternés avec 9
11	$43 \times 8 = 344$	2,00	HA 12	v. plan		
12	$45 \times 2 = 90$	1,95	HA 12	"		
13	150	0,40	HA 12	"		

REPÈRE	NOMBRE	LONGUEUR UNITAIRE	DIAMÈTRE	REPARTITION	FAÇONNAGE	OBSERVATIONS
14	$5 \times 4 = 20$	2,00	$\varnothing \times 12$	v. plan	_____	
15	$6 \times 2 = 12$	9,65	HA 16	$\alpha = 25$	_____	
16	$34 \times 2 = 68$	9,65	HA 14	$\alpha = 24^{\frac{1}{2}}$	_____	
17	$6 \times 3 = 18$	9,65	HA 16	$\alpha = 20$	_____	
18	$9 \times 3 = 27$	9,65	HA 20	$\alpha = 20$	_____	
19	$49 \times 2 = 98$	9,65	HA 12	$\alpha = 24^{\frac{1}{2}}$	_____	
20	$19 \times 2 = 38$	9,35	HA 10	v. plan	_____	
21	$19 \times 2 = 38$	9,45	HA 10	"	_____	
22	$232 \times 2 = 464$	1,30	HA 8	$\alpha = 25$	 52	
23	$2 \times 2 = 4$	59,30 VRAC	HA 8	v. plan	 39	
24	$3 \times 4 = 12$	1,20 MOYEN	HA 12	$\alpha = 25$	var. 15 à 32  50	
25	$2 \times 2 = 4$	1,10	HA 12	v. plan	 50 40	
26	$2 \times 2 = 4$	1,10	HA 12	"	 50 48	

REPERE	NOMBRE	LONGUEUR UNITAIRE	DIAMETRE	REPARTITION	FAÇONNAGE	OBSERVATIONS
27	16x2x2=64	1,36 MOY=11	HA 12	v. plan		
28	64	1,20	HA 12	"		
29	15x2=30	1,65 MOYEN	HA 12	"		
30	16x4=64	0,90	Dx 10	"		
31	64	0,80	Dx 10	"		
32	16x4x2=128	1,40	HA 12	v. plan		
33	16x9x2=288	1,68 MOYEN	HA 12	"		
34	6x2=12	8,50	HA 12	"		
35	16x2x2=64	2,00	HA 10	"		
36	45	6,20	HA 8	$r = 1,00$		
37	8x20=160	0,85	HA 12	"		
38	16x20=320	1,15	Dx 8	"		frettes cappuis
39	24x2=48	5,80	Dx 8	"		frettes cadrage

MÉTRÉ

4

H.A

Ø	LONGUEUR	POIDS LINEAIRE	POIDS PAR Ø
5		0,154	
6		0,222	
8	1732,20	0,395	486,42
10	4740,60	0,617	2924,95
12	5984,77	0,888	5134,30
14	1597,00	1,208	1929,17
16	289,50	1,578	456,83
20	519,45	2,466	1281,40
25		3,854	
32		6,313	
40		9,864	
POIDS TOTAL H.A :			12213,67 kg

D*

Ø	LONGUEUR	POIDS LINEAIRE	POIDS PAR Ø
5		0,154	
6		0,222	
8	646,80	0,395	255,33
10	108,80	0,617	334,41
12	600,00	0,888	532,80
14		1,208	
16		1,578	
20		2,466	
25		3,854	
32		6,313	
40		9,864	
POIDS TOTAL D*:			1122,54 kg

POIDS TOTAL GENERAL

13336,20 kg